

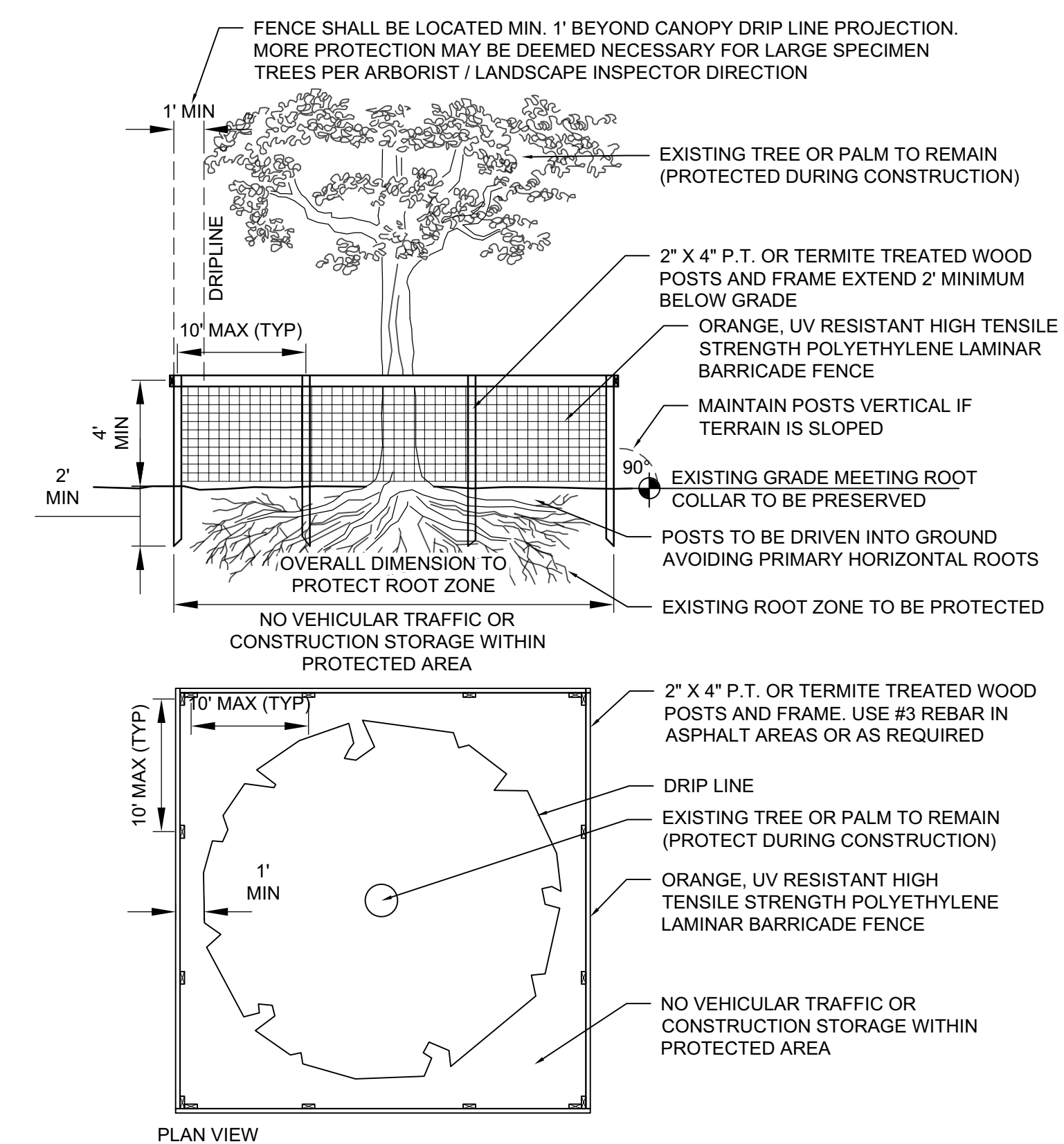


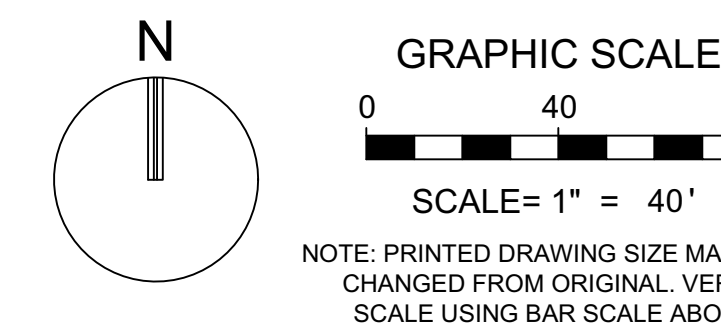
TREE DISPOSITION LEGEND	
SYMBOL	DESCRIPTION
	EXISTING TREE / PALM TO REMAIN (NO SYMBOL) TO BE PROTECTED DURING CONSTRUCTION
	EXISTING TREE / PALM TO RELOCATE. REFER TO LANDSCAPE PLAN FOR NEW LOCATION
	EXISTING TREE / PALM TO REMOVE. REMOVE ALL CAT 1 INVASIVE EXOTICS. (EX: BRAZ, PEPPER)
<div>XXX-xx</div>	EXISTING TREE / PALM NUMBER. REFER TO TREE DISPOSITION TABLE ON LD-102

TREE DISPOSITION NOTES

1. EXISTING TREES TO REMAIN SHALL BE TRIMMED PER ANSI-A300 STANDARDS, REMOVING WEAKEST RUBBING BRANCHES AND DEAD BRANCHES, BUT RETAINING 80% OF FOLIAGE. LARGE TREES SHALL HAVE LOWER BRANCHES CLEARED UP TO 8'.
2. SYMBOLS MAY BE SHOWN OFFSET FROM ACTUAL TREE LOCATION FOR CLARITY.
3. CONTACT LANDSCAPE ARCHITECT / ISA CERTIFIED ARBORIST FOR CLARIFICATION ON ANY DISCREPANCIES.
4. TRIMMING AND ANY NECESSARY ROOT PRUNING SHALL BE PERFORMED OR SUPERVISED BY A CERTIFIED ARBORIST.
5. ALL WORK SHALL BE DONE PERMITTING BY A REGISTERED COUNTY TREE TRIMMER.
6. BUBBLERS SHALL BE PROVIDED FOR ALL RELOCATED TREES AND PALMS.
7. REMOVAL OF ANY TREES OR PALMS WILL REQUIRE A WRITTEN "TREE REMOVAL PERMIT" FROM THE LOCAL GOVERNING AGENCY PRIOR TO REMOVAL. CONFIRM WITH LOCAL GOVERNING AGENCY THAT TREES CLASSIFIED AS NUISANCE/EXOTIC/INVASIVE MAY BE EXEMPT.
8. ALL TREES AND PLANT MATERIAL TO REMAIN SHALL BE PROTECTED DURING CONSTRUCTION. REFER TO TREE PROTECTION DETAIL. THE CONTRACTOR SHALL TAKE EXTRA CAUTION TO PREVENT ANY DAMAGE TO THE TRUNK, ROOT ZONES AND GRADE.
9. ALL CATEGORY 1 EXOTIC/INVASIVE TREES TO BE REMOVED PER LOCAL ORDINANCE.



1 TEMPORARY TREE PROTECTION

[illegible]


**RESPONSIBILITY FOR THE USE OF THESE
PLANS PRIOR TO OBTAINING PERMITS FROM
ALL AGENCIES HAVING JURISDICTION OVER
THE PROJECT WILL FALL SOLELY UPON THE
USER.**

ISSUE DATE:	01/25/23
DESIGNED BY:	MP
DRAWN BY:	JY
CHECKED BY:	SL, MP
BID-CONTRACT:	

This item has been digitally signed and sealed by Michael J. Phillips, on the date below using a Digital Signature.

Printed copies of this document are not considered signed and sealed, and the signature must be verified on any electronic copies.

03/01/25 16:52:45-0500

The seal is circular with a double-lined border. The outer ring contains the text "REGISTERED LANDSCAPE ARCHITECT" at the top and "FLORIDA" at the bottom, separated by two five-pointed stars. The center of the seal contains the name "MICHAEL J. PHILLIPS" at the top, the license number "LA 0001540" in the middle, and the words "STATE OF" at the bottom, also flanked by two five-pointed stars.

MICHAEL J. PHILLIPS, R.L.A.
FLORIDA REG. NO. LA0001540
(FOR THE FIRM)

CLIENT

**FIRST
INDUSTRIAL**

PROJECT

**FIRST ANDREWS
LOGISTICS CENTER
1801 N ANDREWS AVE
POMPANO BEACH, FL 33069**

SHEET TITLE

TREE DISPOSITION PLAN

DRC

SHEET	LD 101
NUMBER	
PROJECT	
NUMBER	1286001

~~PZ22-12000052~~
03/01/2023

Plotted by: rpowell On 1/25/2023 4:32 PM

Drawing name: T:\12866.01 - 1801 N Andrews - Next Phase - First Industrial\Landscape Architecture\CAD\12866.01 LD-1XX.dwg

	STATIS.	PRELIMINARY
Z		